

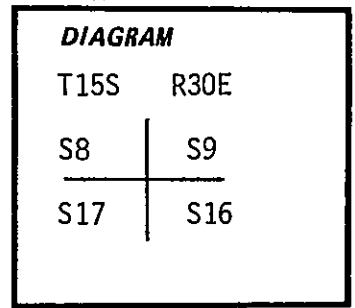
CERTIFIED RECORD OF LAND CORNER MONUMENTATION

Index File No. J-9

History of original corner establishment:

Original survey was by S. W. Lackland under GLO contract No. 357, dated July 2, 1880.

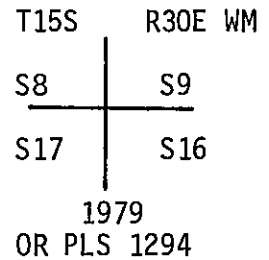
Set stone 18x10x8 in mound of stone for corner to sections 8, 9, 16 and 17.



Description of corner evidence found:

Found 18x10x7 stone with mound of stone under layer of pine needles and soil. Stone has "+" on south face and has two notches on north corner and two notches on west corner.

Description of monument and accessories established to perpetuate the original location of this corner: At the location of the stone set a 2½"x30" galvanized pipe with brass cap stamped:



Set pipe 22" in ground with mound of stone to cap. Buried the stone beside pipe.

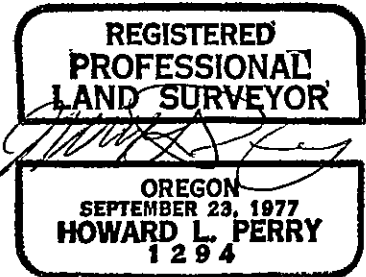
From which: A Ponderosa Pine 6" in diameter bears S29°E, 29.0 ft., scribed T15S, R30E, S16 BT.

A Ponderosa Pine 9" in diameter bears N24°W, 27.0 ft., scribed T15S, R30E, S8 BT.

A Ponderosa Pine 7" in diameter bears N25°E, 19.5 ft., scribed T15S, R30E, S9 BT.

A white Fir 11" in diameter bears S12°W, 23.0 ft., scribed T15S, R30E, S17 BT.

Painted blazes and 6" band around all BTs orange. Placed 54-3 and 54-4 signs on all BTs. Placed brass washer stamped LS 1294 to foot blaze of all BTs. Placed 54-2 and 54-4 signs to metal fence post 5' south of corner. Placed 54-2 sign to metal fence post 5' east of corner.



I hereby certify that the above corner monument was reestablished as herein described.

Witnesses: Rodger Orton
Glen Wagoner
Jeff Anderson

June 13, 1979

Office of.....County Surveyor... .. County of... Grant.....
State of.....Oregon..... I hereby certify that the within instrument was filed in this office
for record on the...4... day of... Oct... .., 1979
..... Robert D. Bejta..... by
(COUNTY OFFICIAL) (DEPUTY)